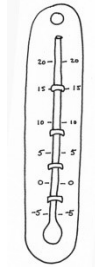
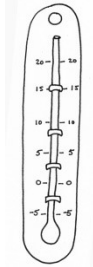


Territoire (suite)

Découpe et colle au bon endroit sur la carte géographique les icônes du climat, des précipitations, du type de sol et du relief.



plus froid



moins froid



beaucoup de neige



moins de neige



terre moins fertile



terre moins fertile

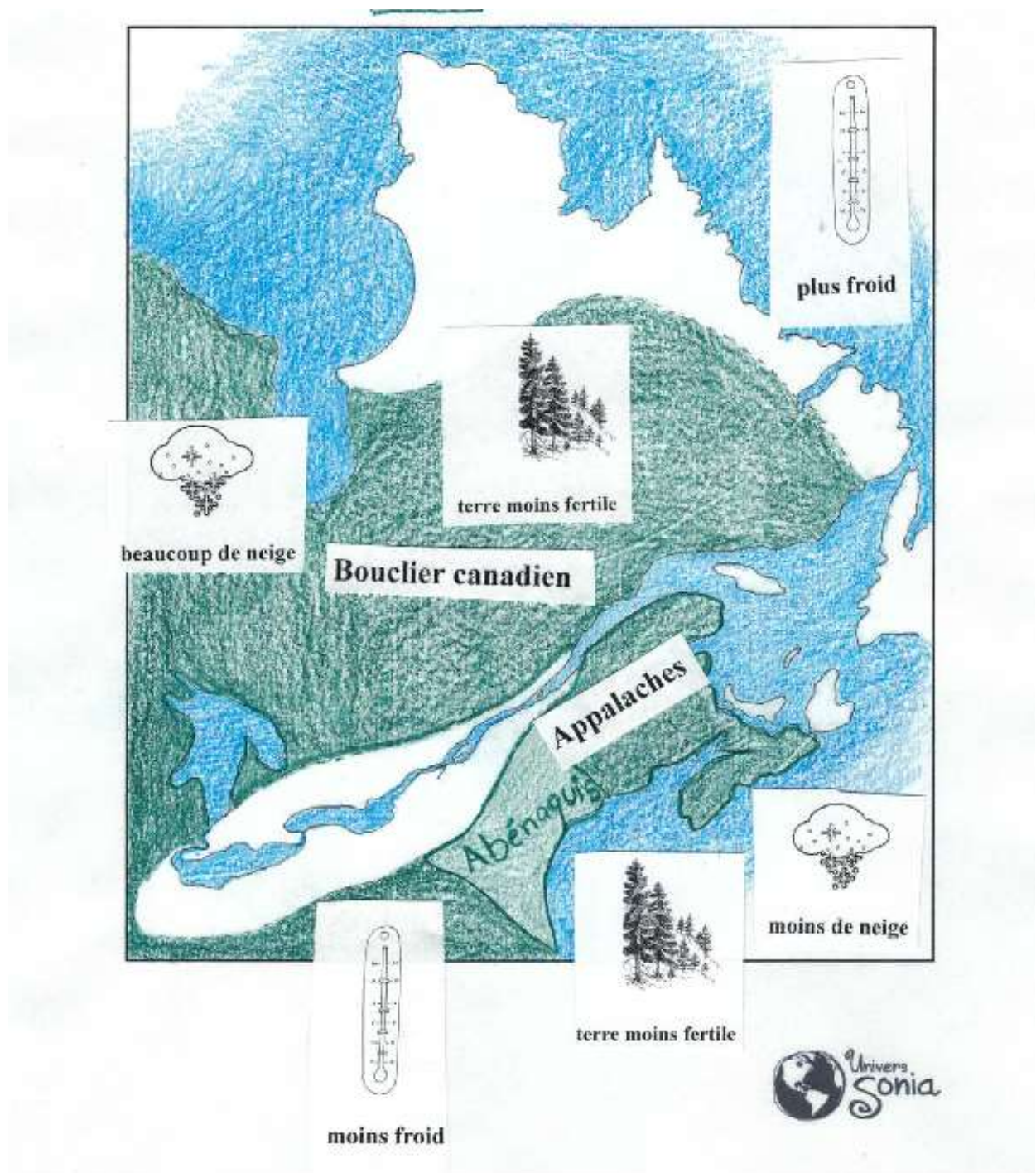
Bouclier canadien

Appalaches

AUTOÉVALUATION

Territoire

Colorie le territoire de tous les Algonquiens et identifie le territoire des Abénaquis. Découpe et colle au bon endroit sur la carte géographique les icônes du climat, des précipitations, du type de sol et du relief.



The map shows the eastern part of Canada, divided into several regions. The northern part is colored blue and labeled 'Bouclier canadien'. The southern part is colored green and labeled 'Appalaches'. A river system is shown flowing from the north to the south, with the label 'Abénaquis' written along it. Various icons are placed around the map to indicate climate and terrain:

- A thermometer icon in the top right corner is labeled 'plus froid'.
- A cloud with snowflakes icon in the middle left is labeled 'beaucoup de neige'.
- A tree icon in the middle is labeled 'terre moins fertile'.
- A thermometer icon in the bottom left is labeled 'moins froid'.
- A cloud with snowflakes icon in the bottom right is labeled 'moins de neige'.
- A tree icon in the bottom middle is labeled 'terre moins fertile'.

The 'Univers Sonia' logo is located in the bottom right corner of the page.